




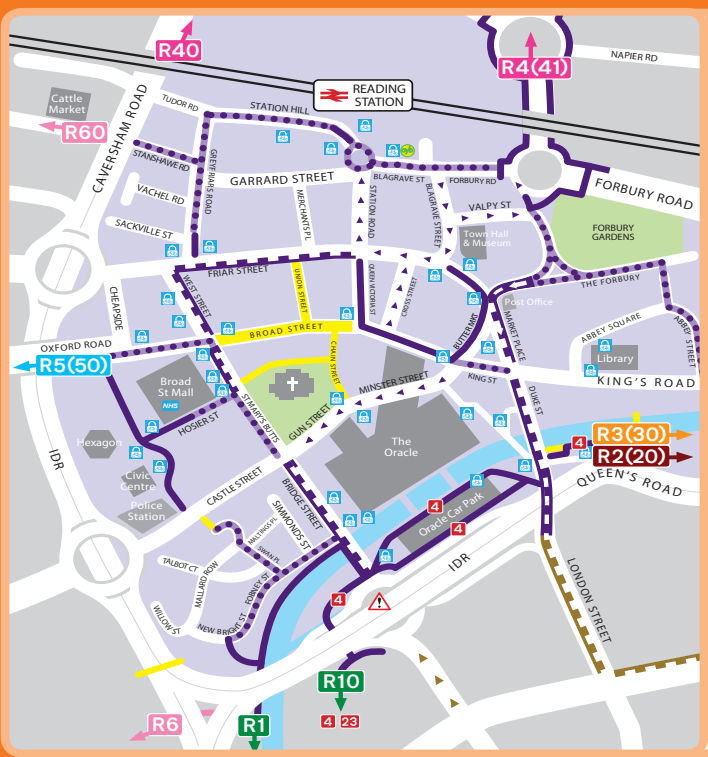
**R30 links all the major public facilities and local centres in East Reading.** Shared bus lanes on Wokingham Road and Kings Road connect Reading College with residential areas and Palmer Park and at Kennet side for central Reading.

Full details of these routes can be found at [www.reading-travelinfo.co.uk](http://www.reading-travelinfo.co.uk)



**R3** From Bulmershe's leisure centre, schools and University facilities R3 provides an off road route as far as Church Road then connects to Palmer Park using quieter roads. The route serves the Stadium/Velodrome, popular children's play areas and Library, linking with Newtown via Liverpool Road, part of the local 20MPH zone, to Kennet side for off-road links to central Reading.

Thames Valley Park and National Cycle Routes 4 and 5.



### Legend

	Reading Cycle Route		GP Surgeries
	Town Centre Route		Cycle Facilities Key (for all route colours)
	Linking Route		Off-road cycle route (tarmac or path)
	National Cycle Path		Off-road cycle route (gravel or rough surface)
	Busy junction, no cycling facilities, caution advised		On-road cycle route - traffic-calmed or quiet residential road
	Cycle parking facilities		On-road cycle route - one-way street
	Railway Station		On-road cycle way / shared bus lane (one direction)
	Pedestrian Light Controlled Crossing		On-road cycle way / shared bus lane (both directions)
	Toucan (Cycle) Light Controlled Crossing		On-road route without dedicated facilities
	Underpass /Subway		Pedestrians only, cyclists dismount

**MORE CYCLE MAPS**

**R1 R10** South Reading Green Park & Whitley

**R6 R60** South-West Reading Coley Park & Southcote

**R5** West Reading Oxford Road & Tilehurst

**R50** West Reading Tilehurst & Prospect Park

**R4 R40/41** North Reading Caversham & Emmer Green

**R2 R20** Reading & Wokingham RBH, Uni & Winnersh

[www.reading.gov.uk](http://www.reading.gov.uk)

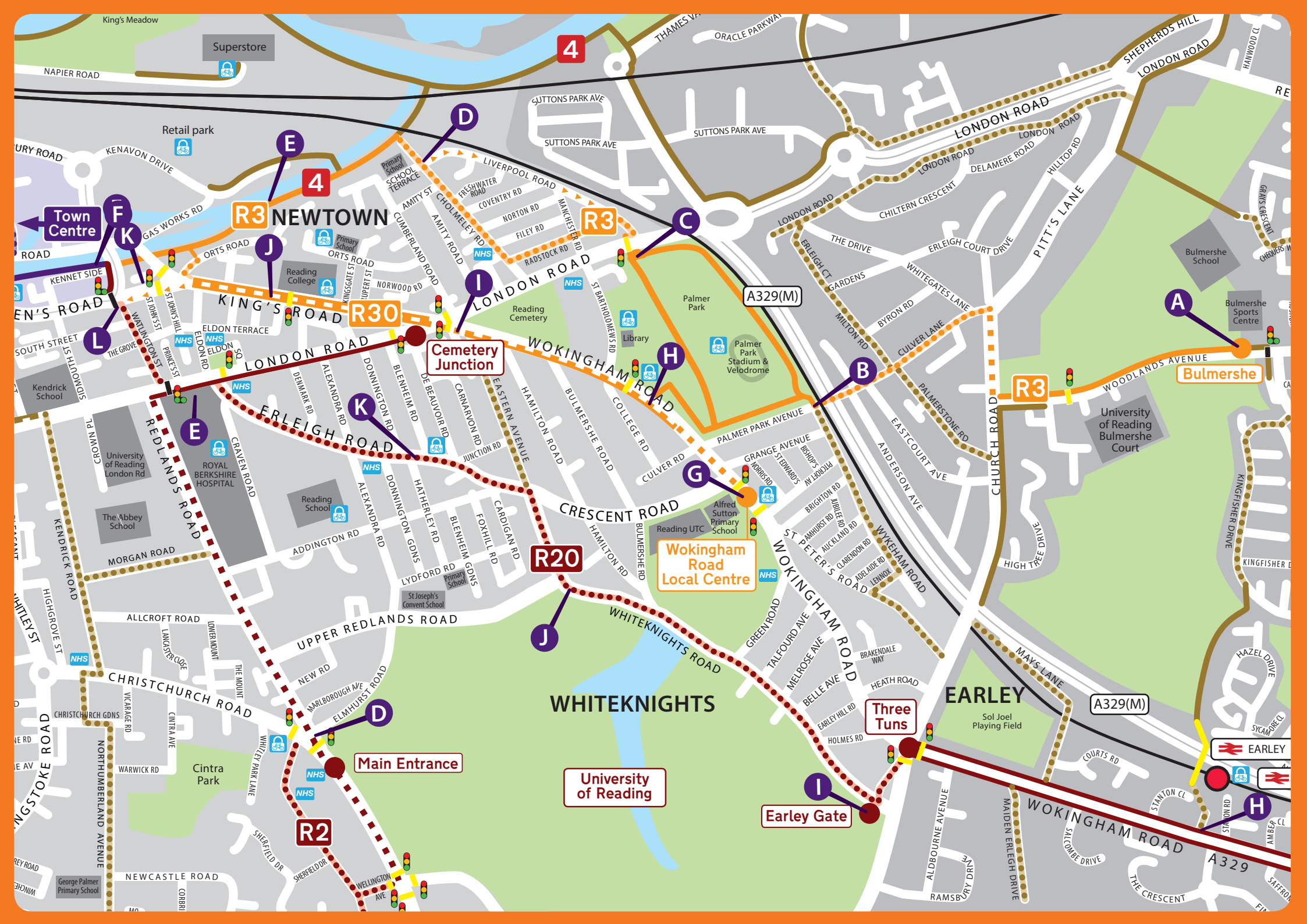
## East Reading & Woodley

**R3** Bulmershe, Palmer Park, Newtown to Central Reading

**R30** Wokingham Road, Palmer Park & Reading College to Central Reading

Autumn/Winter 2011





King's Meadow  
Superstore  
Retail park  
Town Centre  
NEWTON  
Cemetery Junction  
Wokingham Road  
Whiteknights  
Earley  
Bulmershe  
University of Reading  
Wokingham Road Local Centre  
Three Tuns  
Earley Gate  
Main Entrance

